

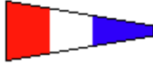










# Long Race Courses

**PORTARLINGTON SAILING CLUB Inc.**

**24<sup>th</sup> September 2023 to 1<sup>st</sup> September 2024**

Course	No.	R	Mark	Leave to	Heading	Distance
<b>Course 1</b> Flag: ICP1  (Northwest) Distance: 16.3 NM	0		Start in a Westerly Direction			
	1		North East Corner of Explosive Pier Exclusion Zone	Port	291°	4.2 NM
	2	R	South East Corner of Explosive Pier Exclusion Zone	Starboard	181°	1.7 NM
	3		Wilson Spit Channel Marker No. 4	Port	244°	2.5 NM
	4	R	South Cardinal Mark off Curlewis	Port	203°	0.5 NM
	5		South West Mark of Clifton Springs Mussel Farm	Port	90°	2.9 NM
	6	R	South East Mark of Clifton Springs Mussel Farm	Port	55°	1.7 NM
	7		Point Richards Boat Ramp Entry Mark	Starboard	50°	1.5 NM
	8		Club Finish in an Easterly Direction		96°	1.0 NM
<b>Course 2</b> Flag: ICP2  (East) Distance: 19.1 NM	0		Start in an Easterly Direction			
	1		South West Mark of Portarlington Mussel Farm	Port	98°	2.0 NM
	2	R	South East Mark of Portarlington Mussel Farm	Port	91°	1.2 NM
	3		North East Mark of Portarlington Mussel Farm	Port	0°	0.6 NM
	4	R	North East Mark of Cocoroc Mussel Farm	Port	322°	3.8 NM
	5		North West Mark of Cocoroc Mussel Farm	Port	276°	1.1 NM
	6	R	North West Mark of Clifton Springs Mussel Farm	Port	216°	6.0 NM
	7		South West Mark of Clifton Springs Mussel Farm	Port	145°	0.6 NM
	8		South East Mark of Clifton Springs Mussel Farm	Port	55°	1.7 NM
	9		Point Richards Boat Ramp Entry Mark	Starboard	51°	1.5 NM
	10		Club Finish in an Easterly Direction		93°	0.9 NM
<b>Course 3</b> Flag: ICP3  (Northwest) Distance: 13.9 NM	0		Start in a Westerly Direction			
	1	R	Arthur the Great	Starboard	293°	4.2 NM
	2	R	Wedge Spit South Cardinal Mark	Starboard	57°	4.9 NM
	3		North East Mark of Cocoroc Mussel Farm	Starboard	142°	1.2 NM
	4	R	Point Richards Channel Entry Mark	Starboard	165°	2.0 NM
	5		Club Finish in a Westerly Direction		227°	1.9 NM
<b>Course 4</b> Flag: ICP4  (West) Distance: 16.7 NM	0		Start in a Westerly Direction			
	1		Point Richards Boat Ramp Entry Mark	Port	271°	0.8 NM
	2	R	Wilson Spit Channel No. 12	Port	257°	5.9 NM
	3		South Cardinal Mark off Curlewis	Port	156°	0.7 NM
	4	R	Point Richards Boat Ramp Entry Mark	Starboard	70°	5.8 NM
	5		Club Finish in an Easterly Direction		93°	0.8 NM
<b>Course 5</b> Flag: ICP5  (East) Distance: 9.6 NM	0		Start in an Easterly Direction			
	1		North West Mark of Portarlington Mussel Farm	Starboard	81°	2.0 NM
	2	R	North East Mark of Portarlington Mussel Farm	Starboard	92°	1.2 NM
	3		Prince George Bank Mark	Starboard	103°	1.6 NM
	4	R	South Cardinal Mark of Foul Area off Point George	Starboard	219°	1.7 NM
	5		Club Finish in a Westerly Direction (Without Running Aground)		N/A	N/A

Course	No.	R	Mark	Leave to	Heading	Distance
Course 6 Flag: ICP6  (East) Distance: 8.0 NM	0		Start in an Easterly Direction			
	1		Port Lateral Beacon off Grassy Point Boat Ramp	Port	101°	3.0 NM
	2	R	South East Mark of Portarlington Mussel Farm	Port	30°	0.4 NM
	3		North East Mark of Portarlington Mussel Farm	Port	0°	0.6 NM
	4	R	Point Richards Channel Entry Mark	Port	301°	2.1 NM
	5		Club Finish in a Westerly Direction		222°	2.0 NM
Course 7 Flag: ICP7  (West) Distance: 9.1 NM	0		Start in a Westerly Direction			
	1		Point Richards Boat Ramp Entry Mark	Port	276°	1.0 NM
	2		Port Lateral Beacon due North of Murradoc Hill	Port	237°	0.8 NM
	3		South East Mark of Clifton Springs Mussel Farm	Starboard	223°	0.7 NM
	4	R	South West Mark of Clifton Springs Mussel Farm	Starboard	234°	1.6 NM
	5		North West Mark of Clifton Springs Mussel Farm	Starboard	324°	0.6 NM
	6	R	Point Richards Channel No. 10	Starboard	40°	1.7 NM
	7		Point Richards Boat Ramp Entry Mark	Starboard	86°	1.7 NM
	8		Club Finish in an Easterly Direction		97°	1.0 NM
Course 8 Flag: ICP8  (East) Distance: 9.1 NM	0		Start in an Easterly Direction			
	1		South East Mark of Cocoroc Mussel Farm	Port	16°	2.9 NM
	2	R	North East Mark of Cocoroc Mussel Farm	Port	359°	0.6 NM
	3		Wedge Spit South Cardinal Mark	Port	321°	1.2 NM
	4	R	North West Mark of Cocoroc Mussel Farm	Port	203°	0.9 NM
	5		Club Finish in an Easterly Direction		175°	3.5 NM
Course 9 Flag: ICP9  (East) Distance: 10.1 NM	0		Start in an Easterly Direction			
	1		Port Lateral Beacon off Grassy Point Boat Ramp	Starboard	101°	3.0 NM
	2	R	Yellow Special Mark off Indented Head Boat Ramp	Port	148°	2.0 NM
	3		East Cardinal Mark of Foul Area off Point George	Port	348°	1.1 NM
	4		North Cardinal Mark of Foul Area off Point George	Port	324°	0.4 NM
	5	R	Port Lateral Beacon off Grassy Point Boat Ramp	Port	301°	0.7 NM
	6		Club Finish in a Westerly Direction		281°	3.0 NM

# Notes:

## 1. Announcing the Course

The course numeral pennant will be flown on the PSC Flagpole and published on the Sailing Calendar. If there is a discrepancy between the Flagpole and the PSC Sailing Calendar, the flagpole will take precedence.

## 2. Reverse Course

The course may be reversed, where marks will be sailed in the opposite order and left to the other side of the vessel. This will be indicated by **Flag R** being flown on the Club Flagpole.

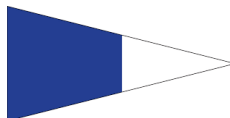


*Code Flag R*

## 3. The Start

The start will be a line between the PSC Burgee flown from the PSC Flagpole and the Special Mark at position 38°6.38 S, 144°38.25 E (400m NNE of clubhouse). CAUTION: Shallow water.

If the Second Substitute Code Flag is flying on the Flag Pole then the start will be taken from the Committee Boat following a start sequence as detailed in the SIs. Competitors will then sail a triangle course of the laid marks before continuing on to the first mark of the nominated Course.



*Second Substitute*

## 4. The Finish

The finish will be a line between the PSC Burgee flown from the PSC Flagpole and the Special Mark at position 38°6.38 S, 144°38.25 E (400m NNE of clubhouse). CAUTION: Shallow water.

## 5. Reporting

When rounding marks with an "R" label next to them in the course list above, for example, in Course 1 mark No. 2, competitors must make radio contact with PSC Tower advising the OOD they're sail number and which mark they have just rounded.



## Description of Marks

Name of Mark	Description	Latitude	Longitude
Arthur the Great	Large Concrete East Cardinal Mark	38°4.644'S	144°33.184'E
East Cardinal Mark of Foul Area off Point George	East Cardinal Marker	38°7.638'S	144°42.994'E
North Cardinal Mark of Foul Area off Point George	North Cardinal Marker	38°7.334'S	144°42.701'E
North East Corner of Explosive Pier Exclusion Zone	Yellow Cone	38°4.868'S	144°33.292'E
North East Mark of Cocoroc Mussel Farm	Yellow Stick	38°3.000'S	144°39.301'E
North East Mark of Portarlington Mussel Farm	Yellow Stick	38°6.031'S	144°42.183'E
North West Mark of Clifton Springs Mussel Farm	Yellow Stick	38°7.679'S	144°33.430'E
North West Mark of Cocoroc Mussel Farm	Yellow Stick	38°2.877'S	144°37.920'E
North West Mark of Portarlington Mussel Farm	Yellow Stick	38°5.990'S	144°40.686'E
Point Richards Boat Ramp Entry Mark	Small Red Channel Marker	38°6.262'S	144°37.018'E
Point Richards Channel Entry Mark	Yellow & Black Channel Marker - PRE	38°4.495'S	144°39.941'E
Point Richards Channel No. 10	Red Channel Marker	38°6.368'S	144°34.883'E
Port Lateral Beacon due North of Murradoc Hill	Red Stick	38°6.686'S	144°36.172'E
Port Lateral Beacon off Grassy Point Boat Ramp	Red Stick	38°6.968'S	144°41.949'E
Prince George Bank Mark	Red Stick	38°6.400'S	144°44.199'E
South Cardinal Mark of Foul Area off Point George	South Cardinal Mark	38°7.741'S	144°42.827'E
South Cardinal Mark off Curlewis	South Cardinal Mark	38°8.128'S	144°30.112'E
South East Corner of Explosive Pier Exclusion Zone	Yellow Cone	38°6.577'S	144°33.242'E
South East Mark of Clifton Springs Mussel Farm	Yellow Stick	38°7.200'S	144°35.551'E
South East Mark of Cocoroc Mussel Farm	Yellow Stick	38°3.554'S	144°39.314'E
South East Mark of Portarlington Mussel Farm	Yellow Stick	38°6.639'S	144°42.170'E
South West Mark of Clifton Springs Mussel Farm	Yellow Stick	38°8.140'S	144°33.831'E
South West Mark of Portarlington Mussel Farm	Yellow Stick	38°6.617'S	144°40.658'E
Wedge Spit South Cardinal Mark	South Cardinal Mark	38°2.030'S	144°38.360'E
Wilson Spit Channel Marker No. 4	Red Channel Marker	38°7.634'S	144°30.385'E
Wilson Spit Channel No. 12	Red Channel Marker	38°7.224'S	144°27.948'E
Yellow Special Mark off Indented Head Boat Ramp	Yellow Stick	38°8.686'S	144°43.268'E